













Plan showing the land classification of Canterbury District including SHLAA sites and constraints.

-  GRADE 1
-  GRADE 2
-  GRADE 3
-  GRADE 4
-  GRADE 5
-  NON AGRICULTURAL
-  URBAN
-  SHLAA Sites
-  International Wildlife Sites
-  AONB
-  Flood Zone 2 2014
-  Flood Zone 3 2014

This map is based upon Ordnance Survey material with the permission of Ordnance Survey on behalf of the Controller of Her Majesty's Stationery Office © Crown copyright. Unauthorised reproduction infringes Crown copyright and may lead to prosecution or civil proceedings. (Canterbury City Council) (100019614) (2016).

Additional overlaid information is copyright of Canterbury City Council

