

Do not scale from this drawing.

**SAFETY HEALTH AND ENVIRONMENTAL INFORMATION**

IN ADDITION TO THE HAZARD/RISKS NORMALLY ASSOCIATED WITH THE TYPES OF WORK DETAILED ON THIS DRAWING, NOTE THE FOLLOWING RISKS AND INFORMATION.

RISKS LISTED HERE ARE NOT EXHAUSTIVE. REFER TO DESIGN ASSESSMENT FORM NO.

CONSTRUCTION




DEMOLITION

FOR INFORMATION RELATING TO USE, CLEANING AND MAINTENANCE SEE THE HEALTH AND SAFETY FILE

IT IS ASSUMED THAT ALL WORKS WILL BE CARRIED OUT BY A COMPETENT CONTRACTOR WORKING, WHERE APPROPRIATE, TO AN APPROVED METHOD STATEMENT.

**NOTES**

1. THIS DRAWING TO BE READ IN CONJUNCTION WITH ALL OTHER RELEVANT ENGINEER'S AND ARCHITECT'S DRAWINGS AND SPECIFICATIONS.

KEY	
	IMPERMEABLE SURFACE TOTAL AREA: 2590m <sup>2</sup>
	TOTAL PERMEABLE AREA: 1891m <sup>2</sup>
	SITE BOUNDARY TOTAL AREA: 4481m <sup>2</sup>

**PRELIMINARY ISSUE**

P01	15/11/19	PRELIMINARY ISSUE	TH	DAP	X
Rev.	Date	Description	Drwn	Chkd	Appd.

<b>FAIRHURST</b> 160 LONDON ROAD SEVENOAKS TN13 2JA Tel: 01732 460 142 Fax: 01732 459 249	Client:
	<b>COOMBS</b>

Project Title:  
**KINGFISHER DRIVE - CANTERBURY  
KENT - CT2 7LN**

Drawing Title:  
**CATCHMENT AREAS**

Scale at A1: 1:200	Status: PRELIMINARY
Drawn: TH	Checked: DAP
Date: OCT'19	Approved: -
	Date: OCT'19
	Date: -

Drawing No.:	Revision:
<b>127103_C04</b>	<b>P01</b>