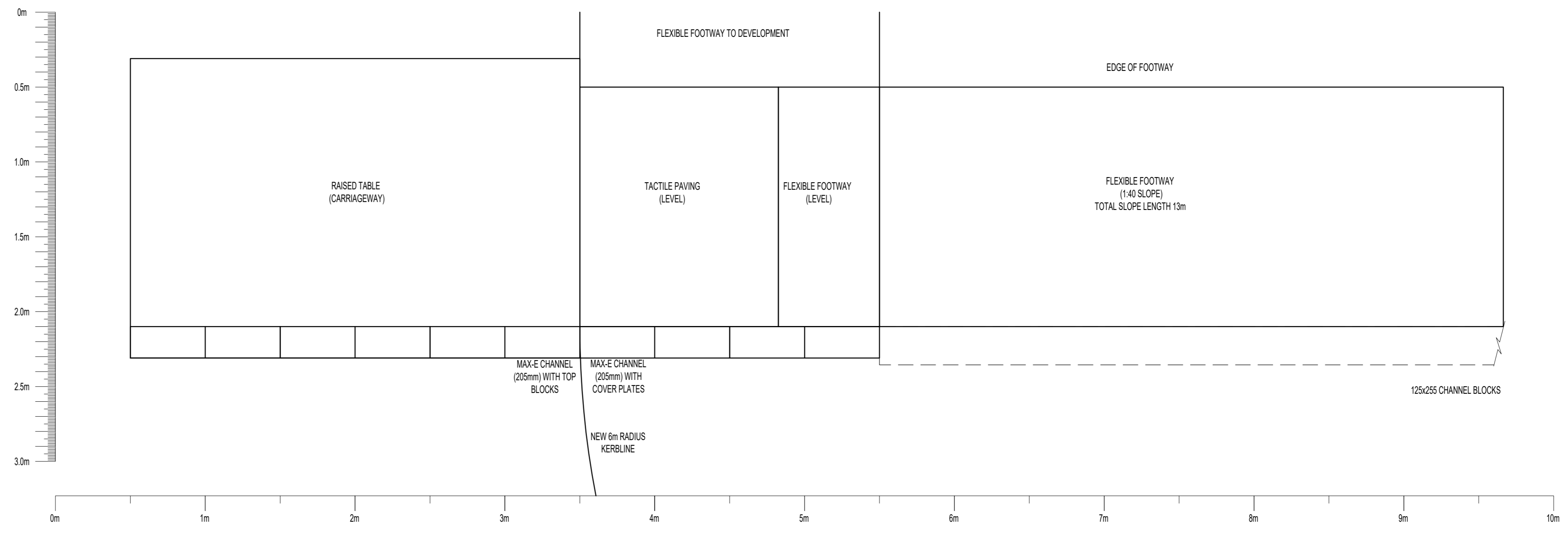
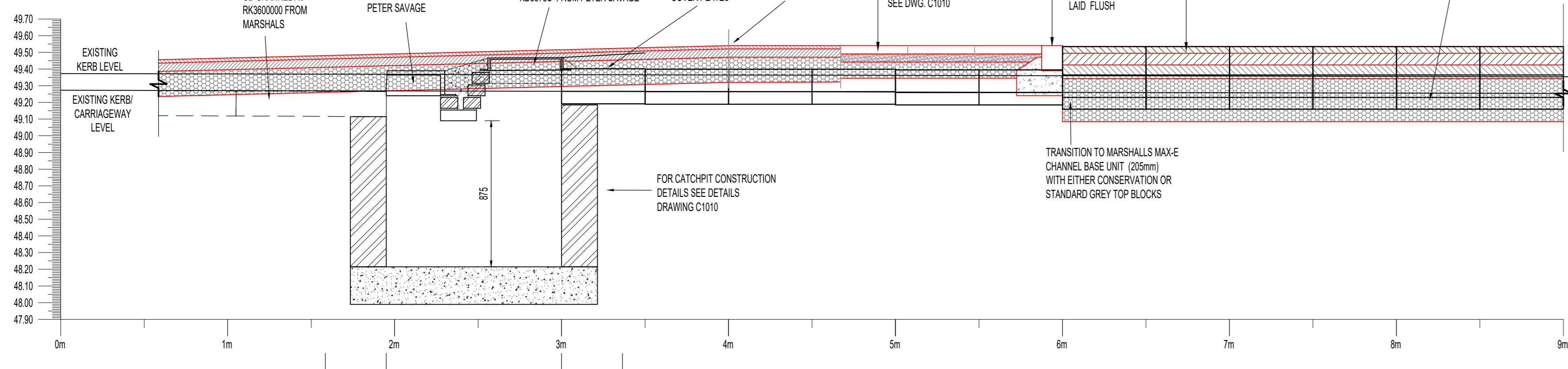


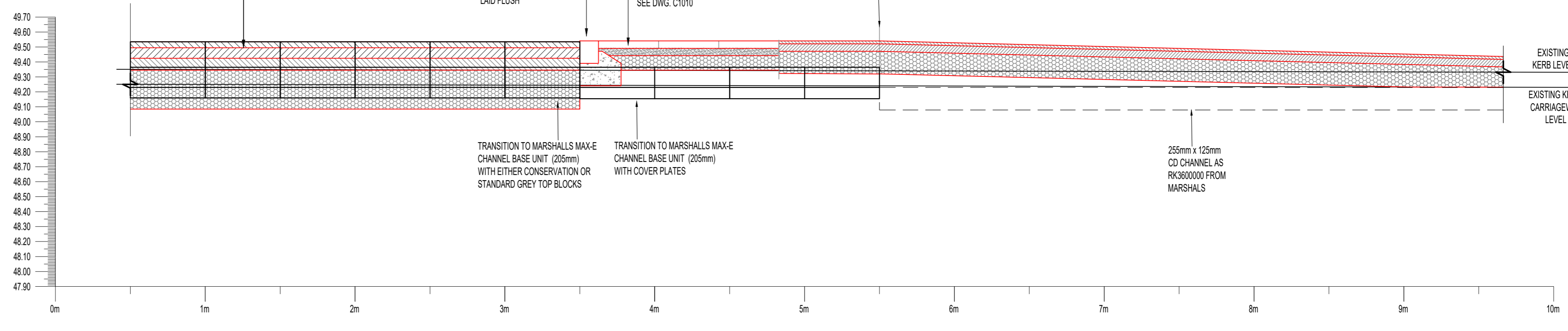
PLAN OF SECTION A-A
Scale 1:20



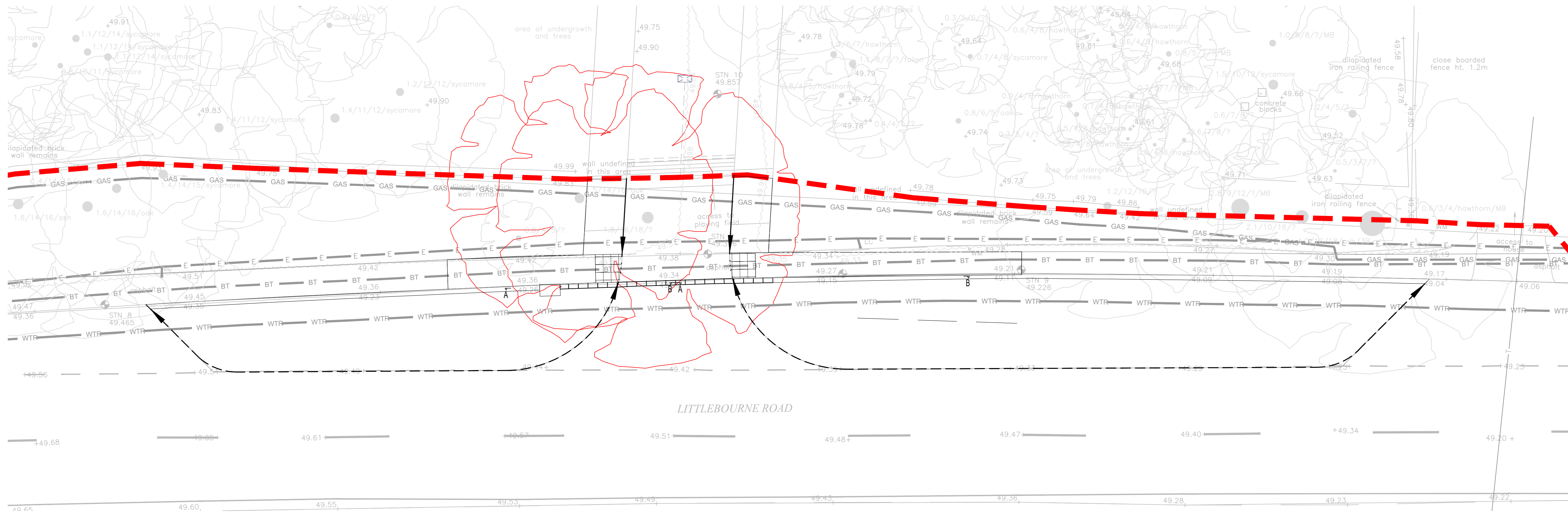
PLAN OF SECTION B-B
Scale 1:20



SECTION A-A THROUGH RAISED TABLE
Scale 1:20



SECTION B-B THROUGH RAISED TABLE
Scale 1:20



LITTLEBOURNE ROAD

Notes:

- DO NOT SCALE FROM THIS DRAWING.
- THIS DRAWING IS TO BE READ IN CONJUNCTION WITH ALL OTHER DRAWINGS AND SPECIFICATIONS ASSOCIATED WITH THIS PROJECT.
- THE DEVELOPMENT LAYOUT HAS BEEN TAKEN FROM DRG. H377 M&SP_POLO_E19 PROVIDED BY MILLWOOD HOMES DATED MARCH 2015 & THE SURVEY FROM J. WHITE SURVEYING LTD'S TOPOGRAPHICAL LAND SURVEY DRG. NO. 134121, JANUARY 2015.
- CONTRACTOR TO LOCATE UTILITIES ON SITE.

CDM REGULATIONS 2015 - RESIDUAL RISKS -

- EXISTING UTILITY MAINS & SERVICES ARE PRESENT AND HAVE BEEN TAKEN FROM RECORDS OBTAINED FROM THE UTILITY COMPANIES. THERE IS A RISK OF UNCHARTED SERVICES BEING PRESENT.
- THE CONTRACTOR MUST TAKE ADEQUATE PRECAUTIONS FROM THE POSSIBLE PRESENCE AND CONTAMINATION FROM LEPTOSPIROSIS (WELLS DISEASE).
- THE WORKS WILL INVOLVE THE MOVEMENT OF PLANT AND MACHINERY IN AND AROUND A LIVE CARRIAGEWAY. A RESIDENTIAL AREA AND A SCHOOL. THERE IS A RISK OF POTENTIAL CONFLICT BETWEEN PLANT AND ROAD/PEDESTRIAN USERS.

KEY:

- HIGHWAY BOUNDARY
- MARSHALLS MAKE BLOCK
- ▨ TACTILE PAVING
- BOLLARDS WITH REFLECTORS AS DRAWING NO. 15117/C1010

KERBS AND EDGINGS KEY:

- BN TYPE BULLNOSE KERB (INVERTED)
- CSI TYPE CSI CHANNEL
- EF TYPE EF EDGING
- HB2 TYPE HB2 KERB

EXISTING UTILITIES KEY:

- ELECTRIC — EXISTING LV ELECTRICS
- WATER — EXISTING WATER MAIN
- BT — EXISTING BT DUCTS
- GAS — EXISTING GAS MAINS
- SAT — EXISTING SATELLITE MAINS

FOR APPROVAL

P1	SUBMISSION	DNT	DdeM	29/09/17
Rev	Description	Dim	CHK	Date

BdR
K L Harrison & Associates Ltd
Civil & Structural Engineering Consultants
The Old Engine House
Gobards Farm Business Park
Cott Lane, Hether
Ker
N11 1GP
Tel: 01753 851416
Fax: 01753 852200
email: engineering@bdr.co.uk

Client
MILLWOOD DESIGNER HOMES

Project
POLO FARM SPORTS CLUB
LITTLEBOURNE ROAD
CANTERBURY, CT3 4AF

Drawing
SECTIONS A-A & B-B

Scale @ A0	Date	Drawn by	Checked
1:200 / 1:20	15/04/15	DNT	DdeM
Job No.	Dwg. No.	Rev	
15117	C1001	P1	

