









Key

-  Site Boundary 24.57 Ha
-  Development Cells 6.84 Ha
-  Maintained and Enhanced Woodland/
Green Area
-  Extension/ Link to Green Corridor from
Proposed Broad Oak Country Park
-  Existing PROW
-  Principal Access from St Stephen's Hill
-  Potential Secondary Access
-  Vehicular Access Routes



Scale: 0 10 20 30 40 50 60 70 80 90 100m

| | |
|---|---------------|
| Church Barn, Milon Manor Farm, Ashford Road, Canterbury, Kent, CT14 7PP | |
| Brett Group Land at St Stephen's Hill, Canterbury | Strategy Plan |
| 1:1000@A0 | DCH |
| May 2024 | 24-010-200 B |