


















- LEGEND**
-  SITE BOUNDARY
 -  ACCESS
 -  EMERGENCY ACCESS
 -  EXISTING TREE BELTS AND HEDGEROWS TO BE RETAINED
 -  PROW - FOOTPATH
 -  OTHER ROUTES WITH PUBLIC ACCESS
 -  OVERHEAD POWER LINES
 -  POTENTIAL COUNTRY PARK BOUNDARY
 -  LISTED BUILDING
 -  POTENTIAL DEVELOPMENT, INCORPORATING EXISTING VEGETATION
 -  POTENTIAL GREEN INFRASTRUCTURE NETWORK
 -  POTENTIAL TREE PLANTING TO STRENGTHEN SITE BOUNDARY
 -  POTENTIAL SUDS ATTENUATION
 -  POTENTIAL PEDESTRIAN / CYCLING LINK TO FUTURE COUNTRY PARK
 -  POTENTIAL VIEW TO THE BLEAN WOODLAND



project: LAND OFF:

HERNE BAY ROAD
BROAD OAK

title: INDICATIVE CONSTRAINTS & OPPORTUNITIES PLAN

date: Jan'23 scale: N.T.S. @ A2

drawing number: 2055/PA.02	Rev. A
-------------------------------	-----------

Paul Hewett R.I.B.A.
 CHARTERED ARCHITECT
 51 Foxdale Drive : Angmering : West Sussex
 BN16 4HF
 Tel: 01903 778701
 email: hewett439@btinternet.com