

NOTES

1. Do not scale
 Do not use this drawing for construction purposes only.

KEY

- HIGHWAY
- BOUNDARY
- CARRIAGEWAY
- LAY WORKS
- ▨ VERGE
- ▨ WORKS

Rev.	Details	Drawn	Checked	Date
01				

Preliminary For Information
 For Approval
 For Construction

Client: Land Group UK
 Project: Herne Bay, Access Feasibility Study
 Drawing Title: Proposed Site Access (Option 1)

Scale: 1:50
 Sheet: 1 of 3

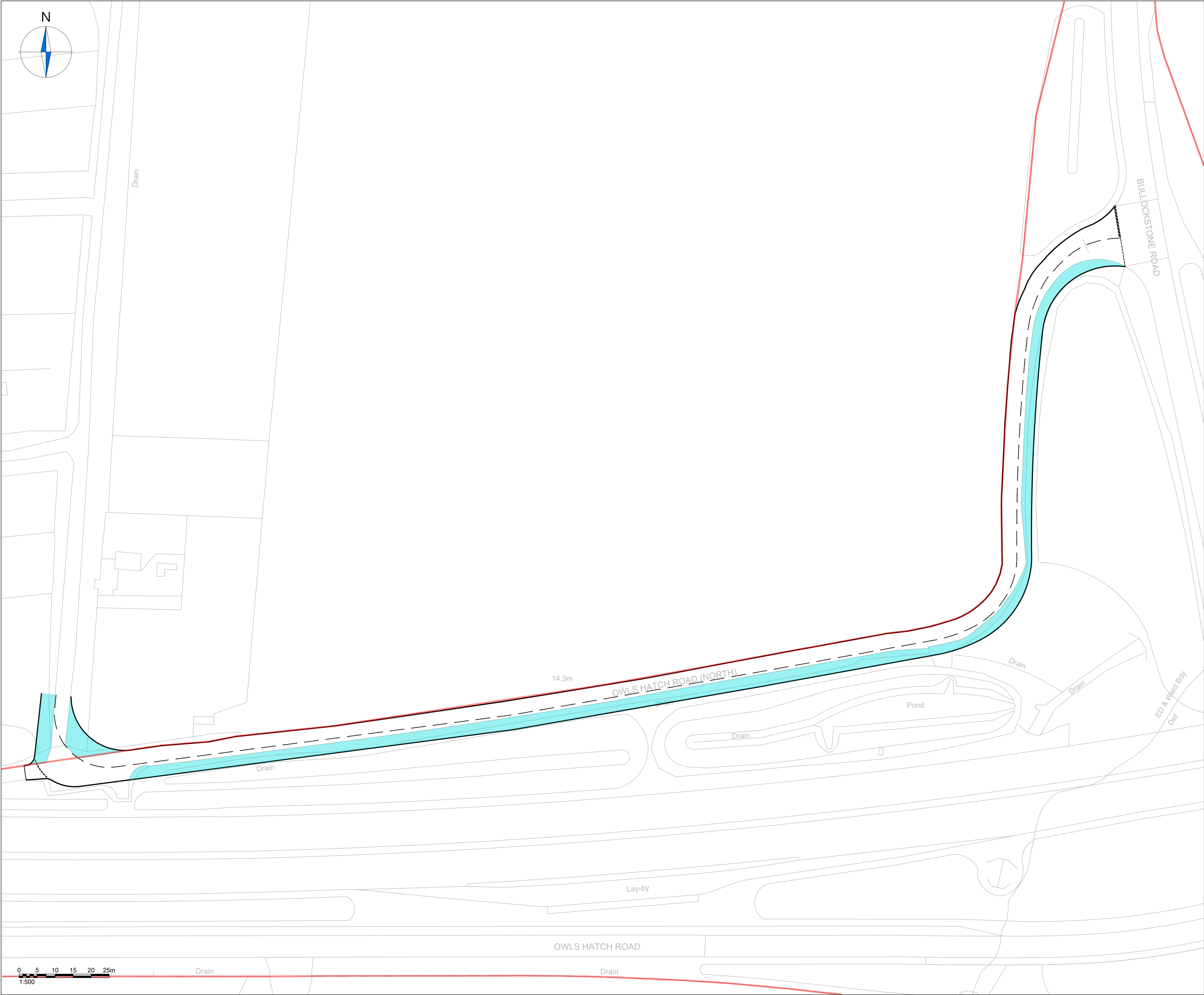
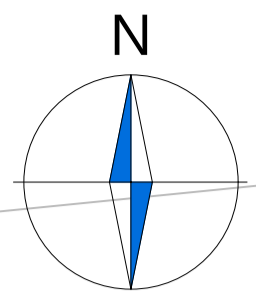
CANEPARO ASSOCIATES
 Transport Planning & Highway Design
 21 Little Portland Street, London, W1R 3AL
 Tel: +44 (0)20 7462 1700

48013

ED & Ward Boy

CA_4822_001 - PROPOSED SITE ACCESS (OPTION 1).DWG

NOTE: The property of this drawing and design is vested in Caneparo Associates Ltd. It must not be copied or reproduced in any way without their prior written consent. © Caneparo Associates Ltd. Registered in England, No. 9930032. All rights reserved.



NOTES

1. Do not scale from this drawing.
2. This drawing to be read & printed in colour.
3. This drawing is for illustrative purposes only.

KEY:

	HIGHWAY BOUNDARY
	NEW WORKS AREA

Rev	Details	REVISION HISTORY			Drawn	Checked	Date
Status:	<input type="checkbox"/> Preliminary	<input type="checkbox"/> For Approval	<input type="checkbox"/> For Construction	<input checked="" type="checkbox"/> For Information	<input type="checkbox"/> For Tender	<input type="checkbox"/> As Built	

Client: **Land Group UK**

Project: **Herne Bay, Access Feasibility Study**

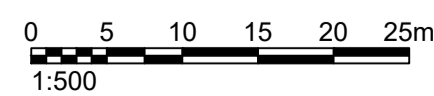
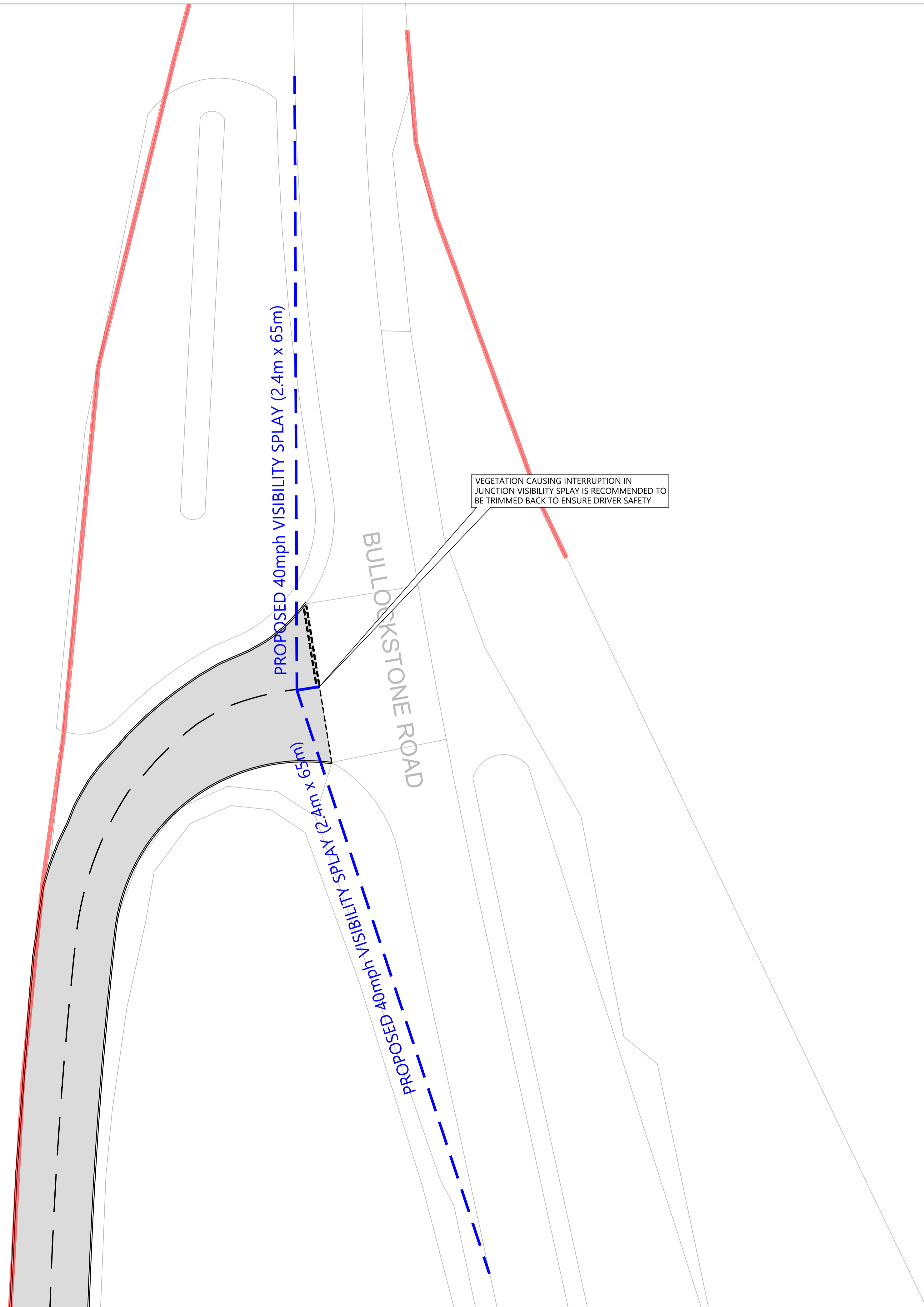
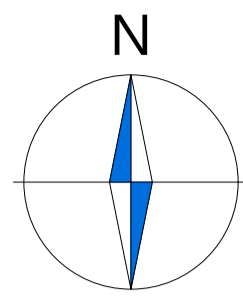
Drawing Title: **Proposed Site Access (Option 1)
- Area of New Works**

Scale: **1:500** Size: **A1**

Drawn by: **JS** Checked by: **AFG** Date: **28.02.2022**



Scheme Ref:	Drawing No:	Sheet:	Rev:
4822	001	2 of 3	...



NOTES

1. Do not scale from this drawing.
2. This drawing to be read & printed in colour.
3. This drawing is for illustrative purposes only.

KEY:

	HIGHWAY BOUNDARY
	PROPOSED 40mph VISIBILITY SPLAY (2.4m x 65m)

Rev	Details	REVISION HISTORY	Drawn	Checked	Date

Status: Preliminary For Approval For Construction For Information For Tender As Built

Client: Land Group UK

Project: Herne Bay, Access Feasibility Study

Drawing Title: Proposed Site Access (Option 1) - Visibility Splays

Scale: 1:250 Size: A1

Drawn by: JS Checked by: AFG Date: 28.02.2022

CANEPARO ASSOCIATES
Transport Planning & Highway Design
21 Little Portland Street • London • W1W 8BT • Tel. 020 3617 8200

Scheme Ref: 4822 Drawing No: 001 Sheet: 3 of 3 Rev: ...