

JUNCTION WORKS EXPECTED TO TAKE PLACE TO ACCOMMODATE PROPOSED ACCESS TO NEW DEVELOPMENT (SEE INSERT A FOR EXISTING CONDITION ON SITE)

**NOTES**  
 1. Do not scale from this drawing.  
 2. This drawing to be read & printed in colour.  
 3. This drawing is for illustrative purposes only.

**KEY:**

	HIGHWAY BOUNDARY
	CARRIAGEWAY WORKS
	VERGE WORKS

Rev	Details	REVISION HISTORY			Drawn	Checked	Date
		<input type="checkbox"/> Preliminary	<input type="checkbox"/> For Approval	<input type="checkbox"/> For Construction			
		<input checked="" type="checkbox"/> For Information	<input type="checkbox"/> For Tender	<input type="checkbox"/> As Built			

Client: **Land Group UK**

Project: **Herne Bay, Access Feasibility Study**

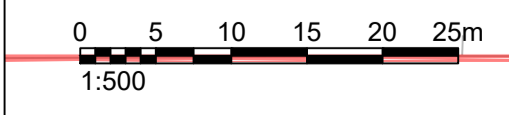
Drawing Title: **Proposed Site Access (Option 1)**

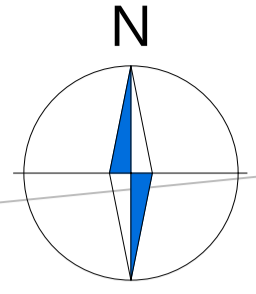
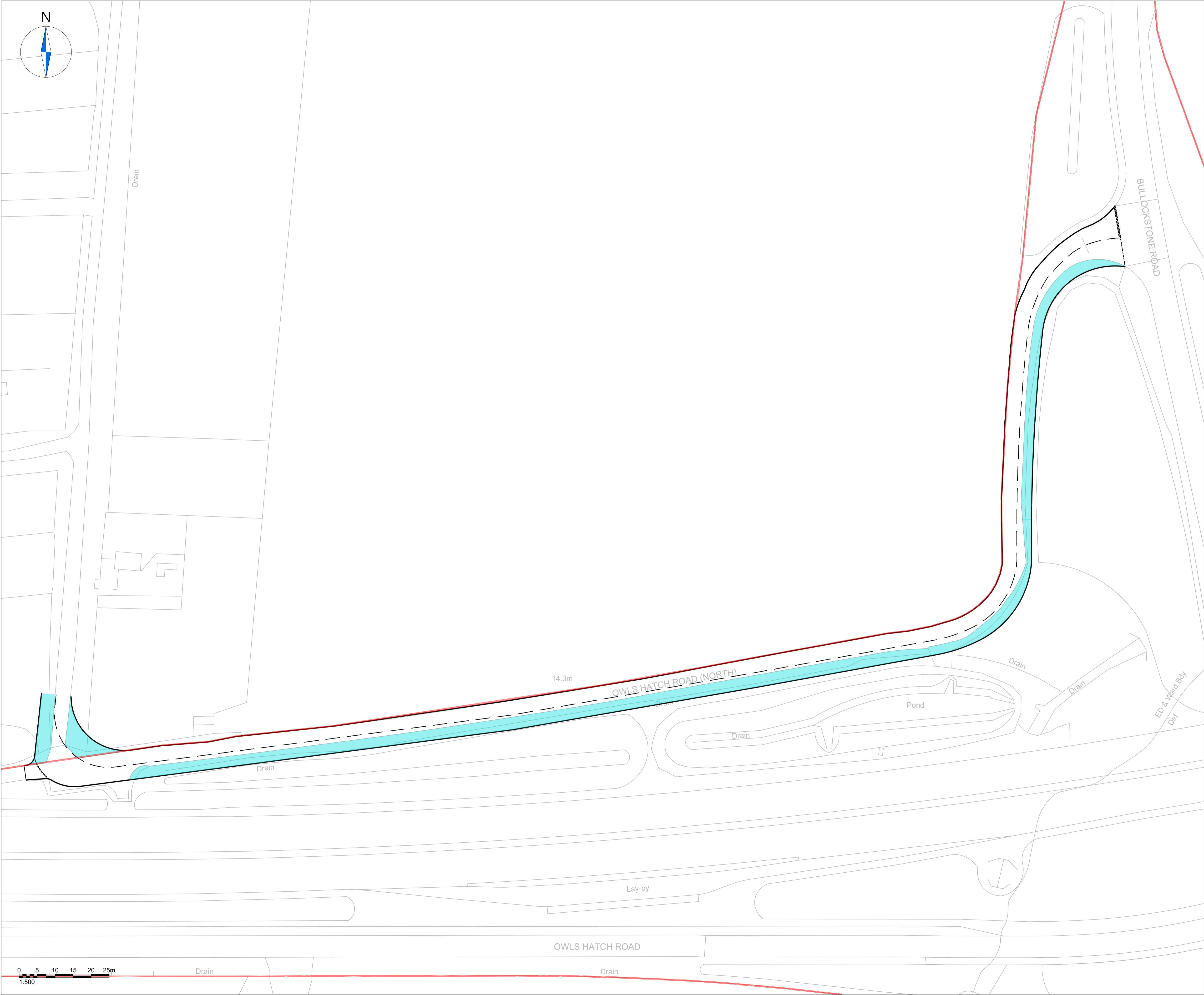
Scale: **1:500** Size: **A1**

Drawn by: **JS** Checked by: **AFG** Date: **28.02.2022**



Scheme Ref: **4822** Drawing No: **001** Sheet: **1 of 3** Rev: **...**





**NOTES**

1. Do not scale from this drawing.
2. This drawing to be read & printed in colour.
3. This drawing is for illustrative purposes only.

**KEY:**

	HIGHWAY BOUNDARY
	NEW WORKS AREA

Rev	Details	Drawn	Checked	Date	
<b>REVISION HISTORY</b>					
Status:	<input type="checkbox"/> Preliminary	<input type="checkbox"/> For Approval	<input type="checkbox"/> For Construction		
	<input checked="" type="checkbox"/> For Information	<input type="checkbox"/> For Tender	<input type="checkbox"/> As Built		

Client: **Land Group UK**

Project: **Herne Bay, Access Feasibility Study**

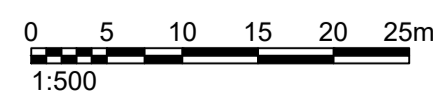
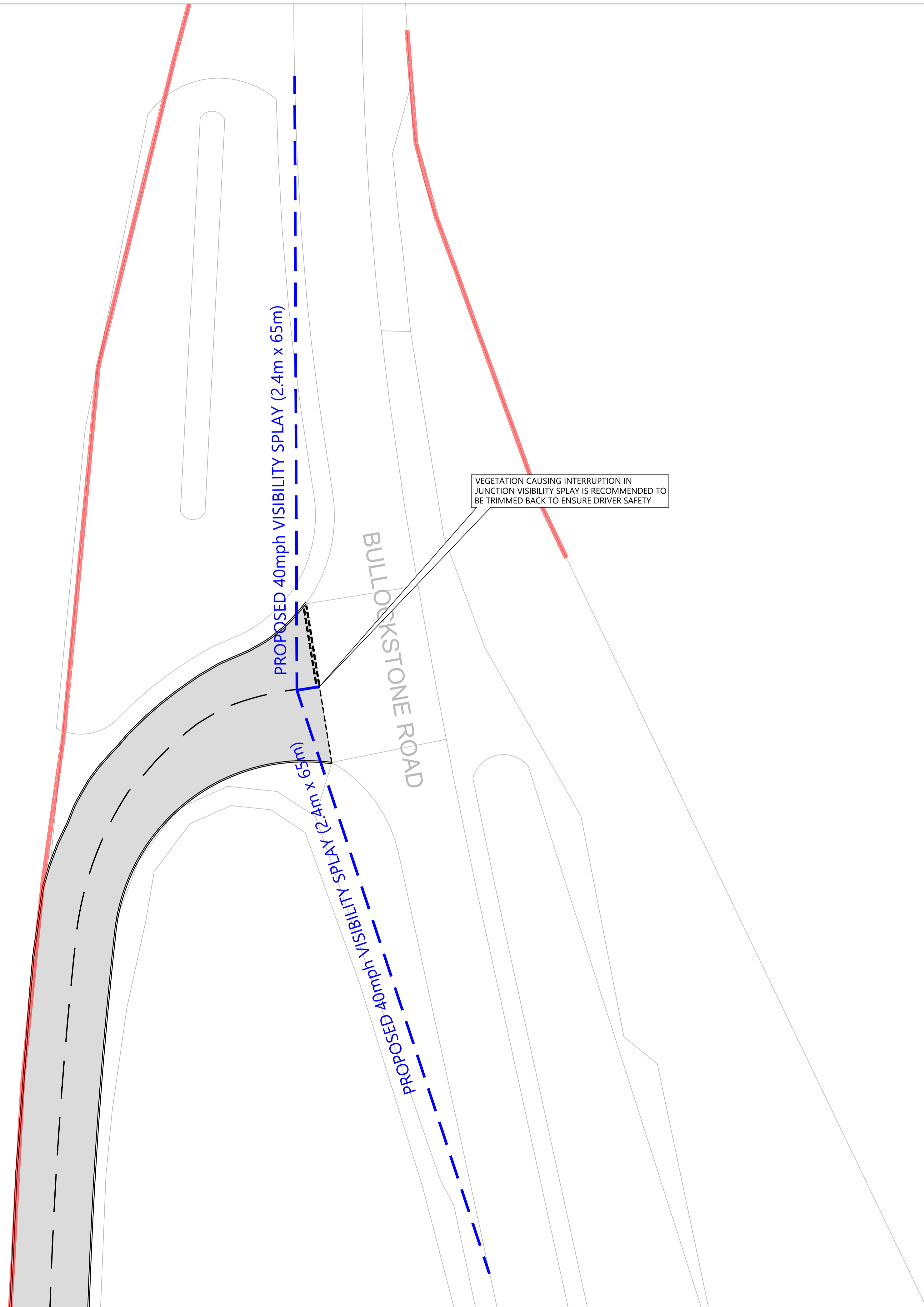
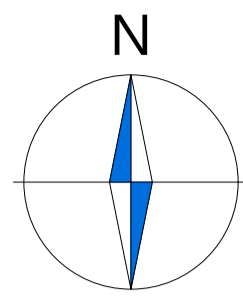
Drawing Title: **Proposed Site Access (Option 1) - Area of New Works**

Scale: **1:500** Size: **A1**

Drawn by: **JS** Checked by: **AFG** Date: **28.02.2022**



Scheme Ref:	Drawing No:	Sheet:	Rev:
4822	001	2 of 3	...



**NOTES**

1. Do not scale from this drawing.
2. This drawing to be read & printed in colour.
3. This drawing is for illustrative purposes only.

**KEY:**

	HIGHWAY BOUNDARY
	PROPOSED 40mph VISIBILITY SPLAY (2.4m x 65m)

Rev	Details	Drawn	Checked	Date	
<b>REVISION HISTORY</b>					
Status:	<input type="checkbox"/> Preliminary	<input type="checkbox"/> For Approval	<input type="checkbox"/> For Construction		
	<input checked="" type="checkbox"/> For Information	<input type="checkbox"/> For Tender	<input type="checkbox"/> As Built		

Client: Land Group UK

Project: Herne Bay, Access Feasibility Study

Drawing Title: Proposed Site Access (Option 1) - Visibility Splays

Scale: 1:250 Size: A1

Drawn by: JS Checked by: AFG Date: 28.02.2022



Scheme Ref:	Drawing No:	Sheet:	Rev:
4822	001	3 of 3	...